




TOTAL EXTENT (LEAST EXTENT AS PER DOCUMENT) : 4368 SQ.M
ROAD AREA : 997 SQ.M
PUBLIC PURPOSE AREA(1%) : 35 SQ.M
 (P.P-1 HANDED OVER TO THE LOCAL BODY (0.5%) - 18 SQ.M
 (P.P-2 HANDED OVER TO THE TANGEDCO (0.5%) - 17 SQ.M
NO.OF.PLOTS : 30 Nos.

NOTE:

1. SPLAY - 1.5M X 1.5M
2. MEASUREMENTS ARE INDICATED EXCLUDING SPLAY DIMENSION.
3.  ROAD AREA } WERE HANDED OVER TO THE LOCAL BODY VIDE GIFT DEED DOCUMENT NO.2893/2020, DATED: 09.03.2020, @ SRO SELAIYUR.
 PUBLIC PURPOSE -1 (0.5%) }
4.  PUBLIC PURPOSE -2 (0.5%) WAS HANDED OVER TO THE TANGEDCO VIDE GIFT DEED DOCUMENT NO.2894/2020, DATED: 09.03.2020, @ SRO SELAIYUR.

CONDITIONS :

(I) TNCD BR - 2019, RULE NO. 47(8)






ONE PERCENT OF LAYOUT AREA EXCLUDING ROADS, ADDITIONALLY, SHALL BE RESERVED FOR "PUBLIC PURPOSE" WITHIN THE ABOVE CEILING 0.5% OF AREA SHALL BE TRANSFERRED TO THE LOCAL BODY AND 0.5% OF AREA SHALL BE TRANSFERRED TO THE TANGEDCO FREE OF COST THROUGH A REGISTERED GIFT DEED BEFORE THE ACTUAL SANCTION OF THE LAYOUT

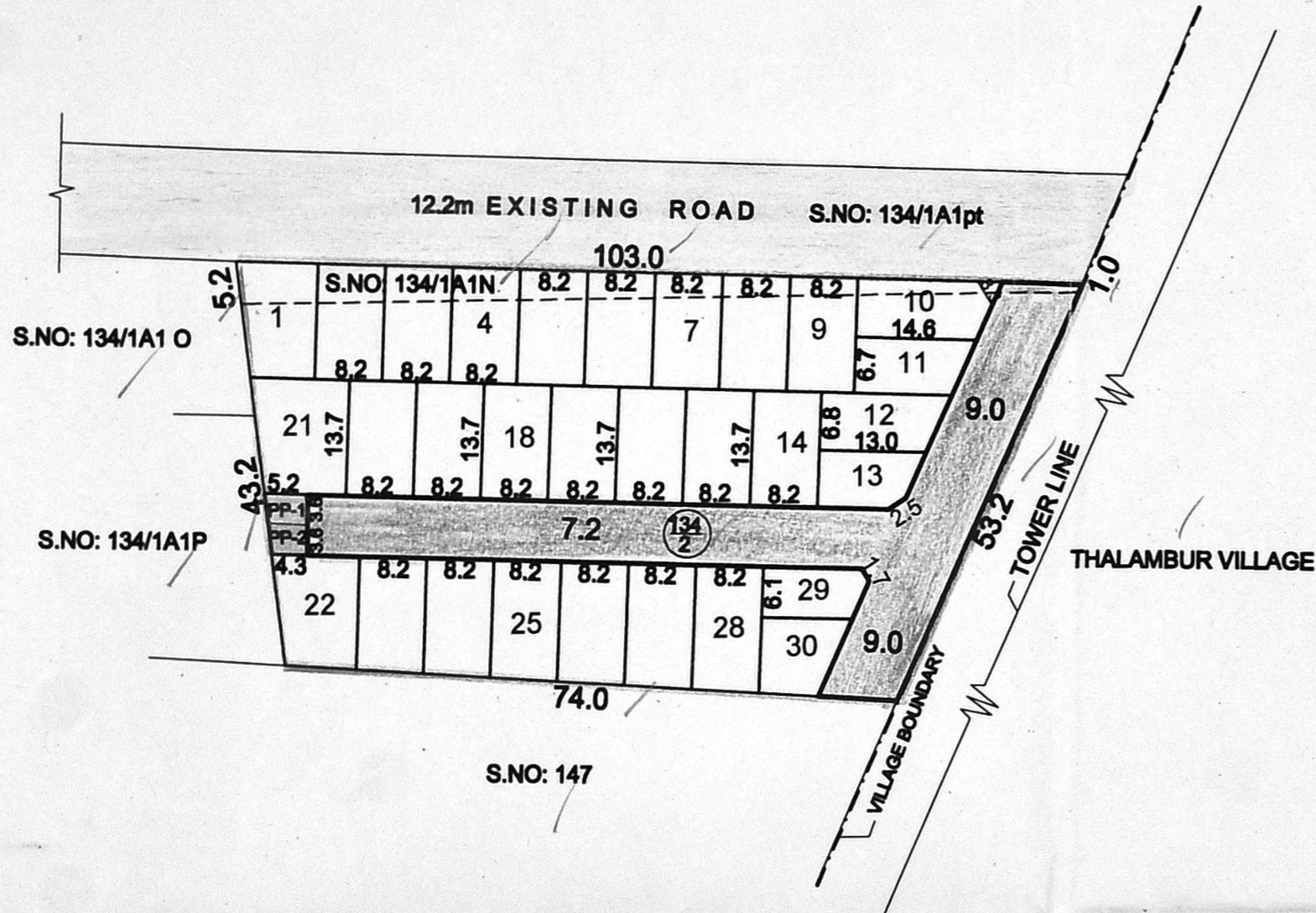
(II) TNCD BR - 2019, RULE NO : 47 (11)

THE COST OF LAYING IMPROVEMENTS TO THE SYSTEMS IN RESPECT OF ROAD, WATER SUPPLY, SEWERAGE, DRAINAGE OR ELECTRIC POWER SUPPLY THAT MAY BE REQUIRED AS ASSESSED BY THE CONCERNED AUTHORITY, NAMELY, THE LOCAL BODY AND TAMIL NADU ELCTRICITY BOARD, SHALL BE BORNE BY THE APPLICANT.

⊙ NECESSARY SPACE FOR BUILDING LINE TO BE LEFT AS PER THE RULE IN FORCE WHILE TAKING UP DEVELOPMENT IN EVERY PLOT.

LEGEND :

-  SITE BOUNDARY
-  ROADS GIFTED TO LOCAL BODY
-  EXISTING ROAD
-  PUBLIC PURPOSE -1 GIFTED TO LOCAL BODY
-  PUBLIC PURPOSE -2 GIFTED TO TANGEDCO



CONDITIONS:

THE LAYOUT APPROVED IS VALID SUBJECT TO OBTAINING SANCTION FROM THE LOCAL BODY CONCERNED.

P.P.D NO : 33
L.O 2020

APPROVED

VIDE LETTER NO : L1 / 20636 / 2019
 DATE : 13 / 05 / 2020

PREPARED BY

P.A.I

13/05/2020
 A.P

FOR CHIEF PLANNER(LAYOUT)
 CHENNAI METROPOLITAN
 DEVELOPMENT AUTHORITY

ST.THOMAS MOUNT PANCHAYAT UNION
LAYOUT OF HOUSE SITES IN S.Nos. 134/1A1N AND 134/2 OF ARASANKAZHANI VILLAGE.

SCALE-1:800 (ALL MEASUREMENTS ARE IN METRE)

